SHEET No 2
PLAN No 1017
FOR THE IMPROVEMENT OF

# E STREET

BETWEEN

MILL STREET AND RIALTO AVENUE

IN THE

CITY OF SAN BERNARDINO, CALIFORNIA.

August 1929

A. H. Lowe,
City Engineer.

FILED
SEP 13 1929
A. H. Lowe
City Engineer

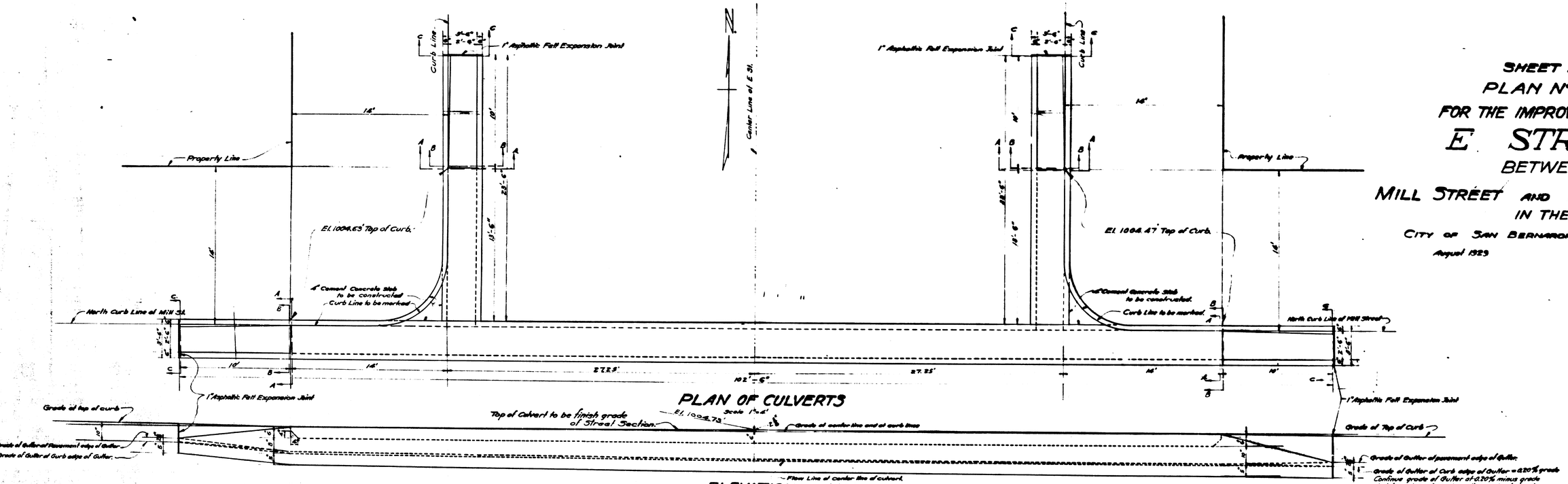


PLAN OF CULVERTS
Scale 1"=4'

ELEVATION AT MM
Scale-Horizontal 1"=4' Vertical 1"=2'

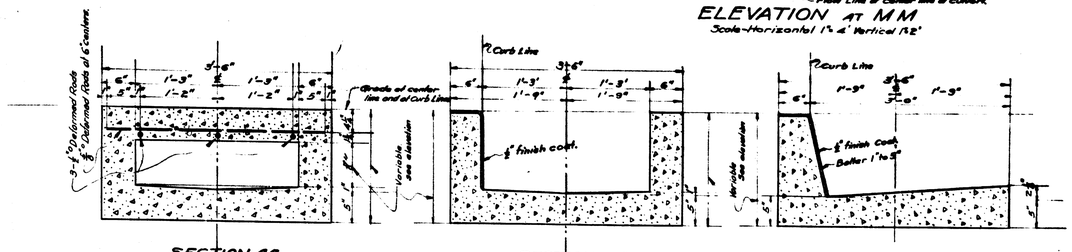


SECTION AA
Scale 1"=1'

SECTION BB
Scale 1"=1'

SECTION CC
Scale 1"=1'

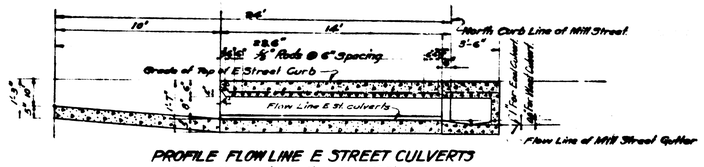


PROFILE FLOW LINE E STREET CULVERTS
Scale:- Horizontal 1"=4' Vertical 1"=2'

## LEGEND

" or in. means inch or inches
' or ft. means feet or feet.
o means round.
℄ means center line
Cement Culvert to be constructed shown thus in plan ▭ thus in section
Reinforcement Rods shown thus in plan —— thus in section

# DETAIL TYPE "A" CULVERTS

AT

E STREET AND MILL STREET INTERSECTION